








Cache la Poudre River
Greeley, CO

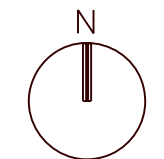
General Investigation Study

Flood Damage Reduction
and
Ecosystem Restoration


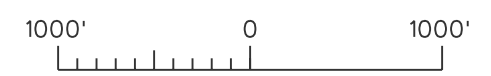
Alternative
5

Legend

	Stream Centerline
	Cross Section Location and River Station
	Channel Widening Excavation Area
	Alternative 5-Phase 1 Levee Alignment
	Alternative 5-Phase 2 Levee Alignment
	Closure Structure Locations
	Proposed Water Quality Pond



SCALE: 1" = 1000' - 0"



U.S. Army Corps of Engineers
Omaha District

Plate XXX

